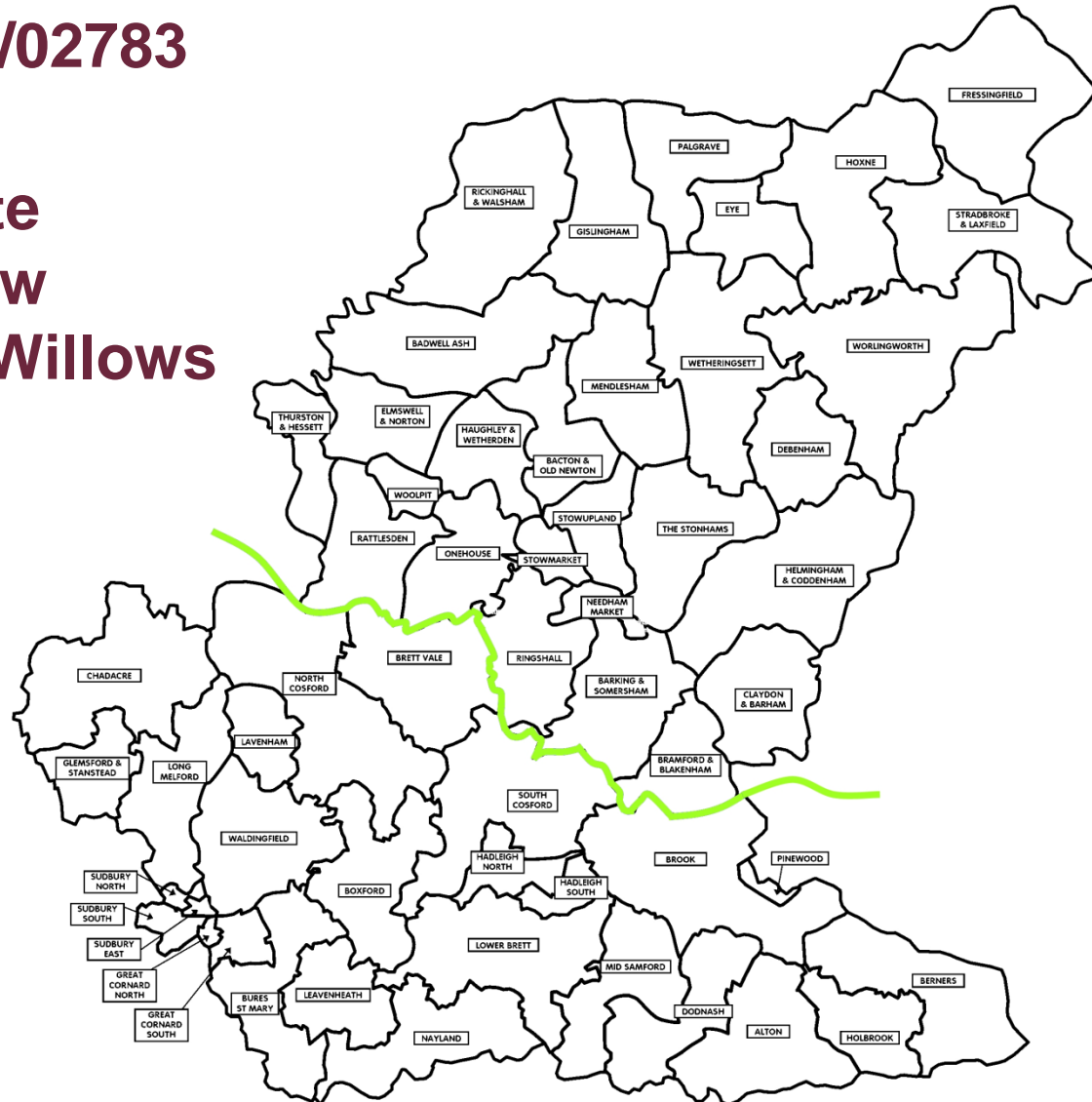


Application No: DC/17/02783

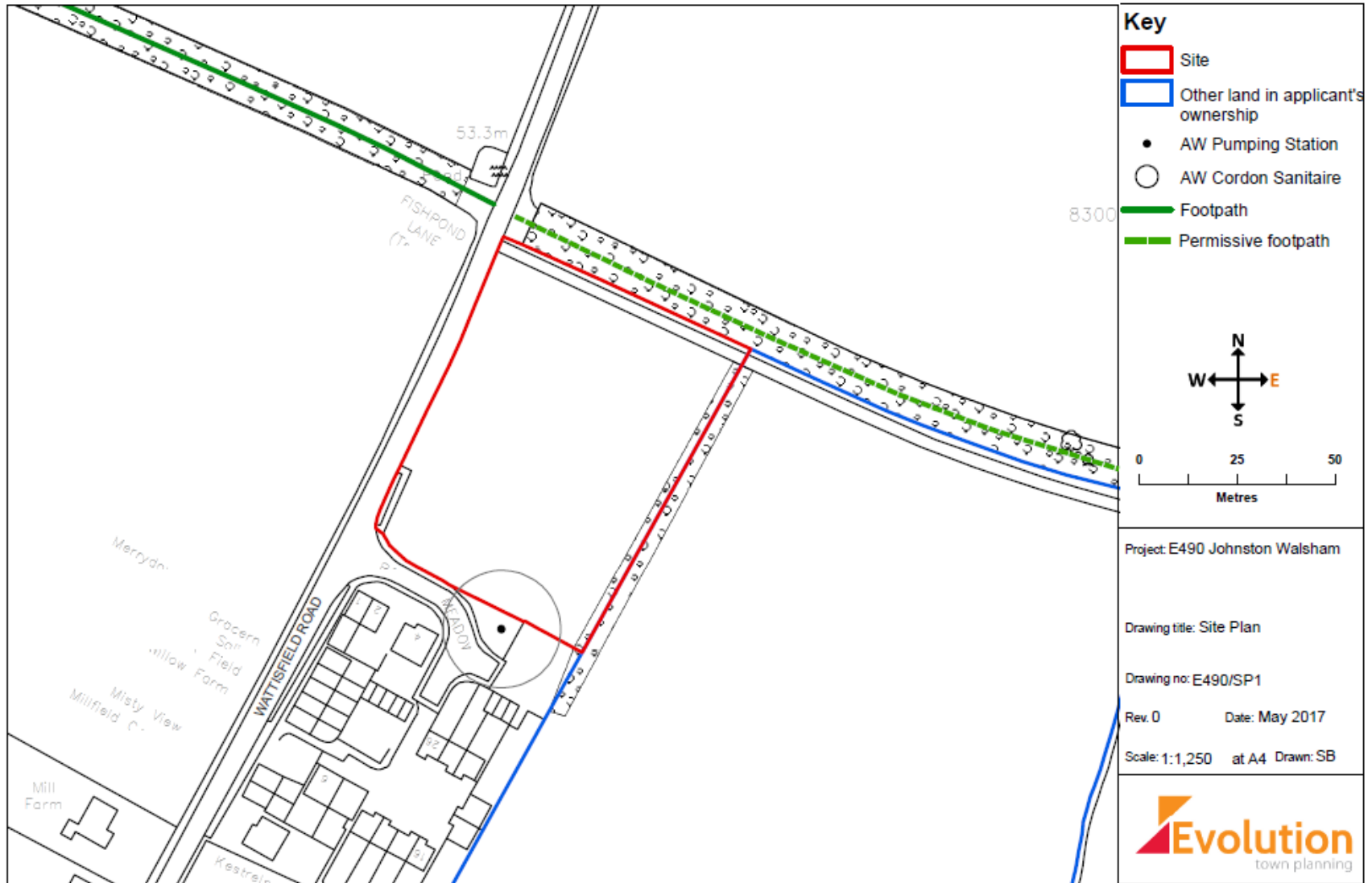
**Address: Land Opposite
Broad Meadow
Walsham Le Willows
Suffolk**



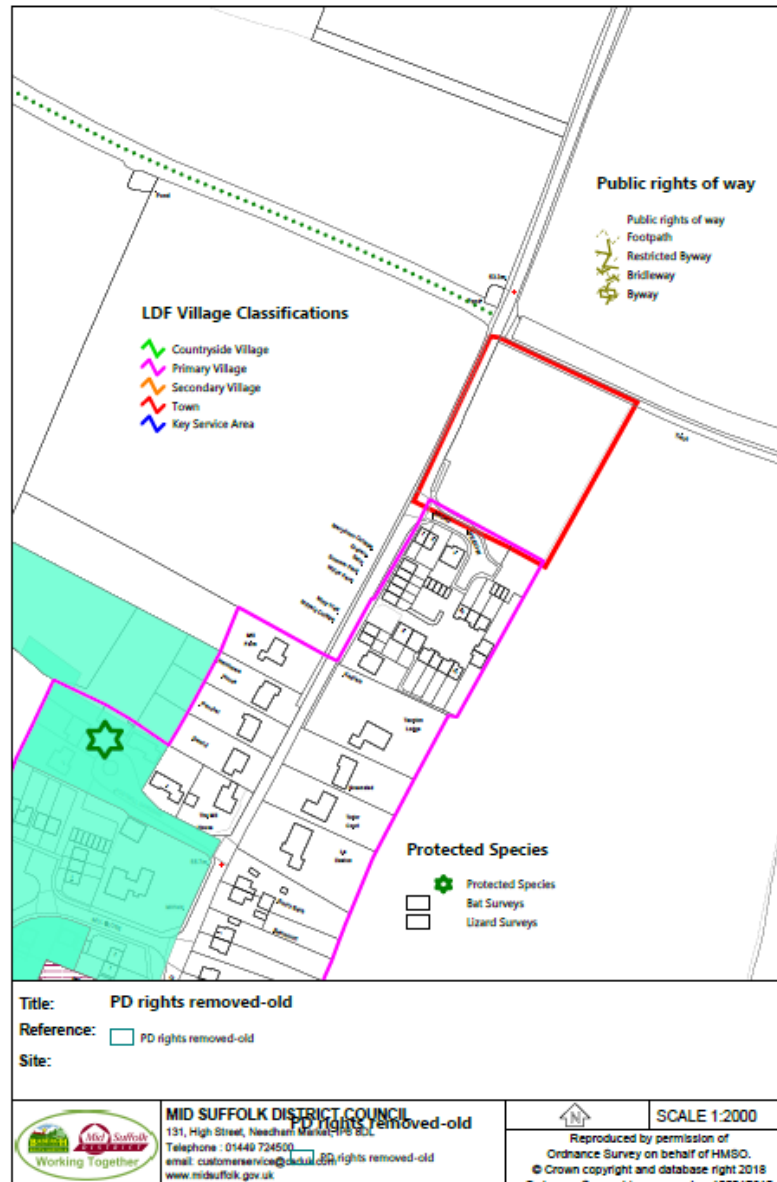


Verbal Updates:

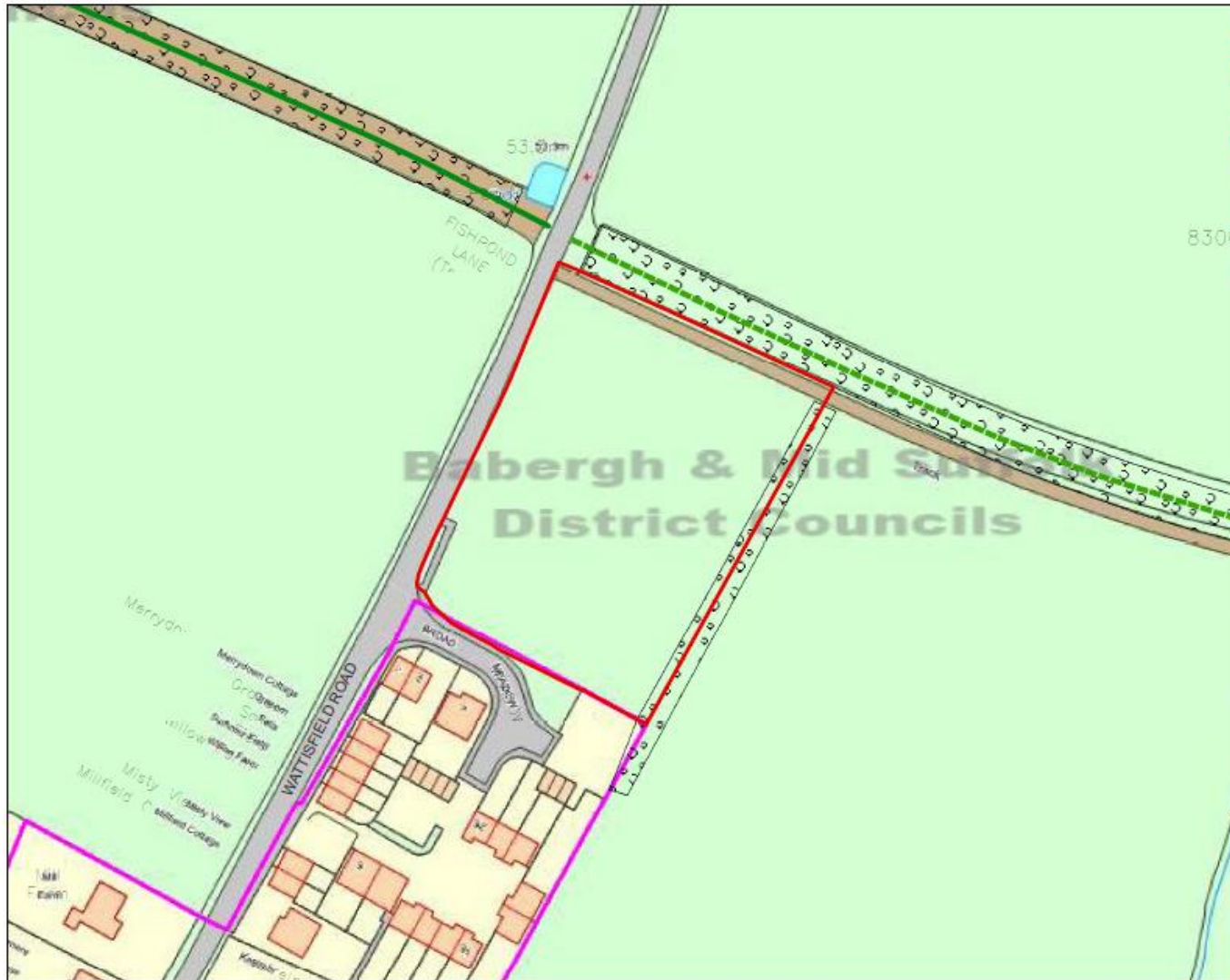
- Confirmation and summary of any 3rd Party representations received not previously issued to members.
- Confirmation and summary of any consultee responses received not previously issued to members
- Confirmation of any changes to recommendation, conditions or reasons.



Constraints Map







Key

- Site
- Other land in applicant's ownership
- Walsham Le Willows Development Boundary
- Footpath
- Permissive footpath

Metres

Project: E490 Johnston Walsham

Drawing title: Site Context Plan

Drawing no: E490/SCP1

Rev. 0 Date: May 2017

Scale: 1:1,250 at A4 Drawn: SB



